Docket Number CP08-_____

ENVIRONMENTAL REPORT

Accompanying
FERC 7C Application

Algonquin Gas Transmission, LLC

J-2 Loop Project

Medford and Somerville,
Massachusetts

VOLUME IIB - PUBLIC

Appendices F – H

April 2008

b25872096

SOMERVILLE PUBLIC LIBRARY
3 1155 00655 9889

Spectra Energy

Docket Number CP08-_____

ENVIRONMENTAL REPORT

Accompanying
FERC 7C Application

Algonquin Gas Transmission, LLC

J-2 Loop Project

Medford and Somerville,
Massachusetts

VOLUME IIB - PUBLIC

Appendices F – H

REF
[illegible]

April 2008

TABLE OF CONTENTS

VOLUME IIA - RESOURCE REPORTS

RESOURCE REPORT 1 GENERAL PROJECT DESCRIPTION

RESOURCE REPORT 2 WATER USE AND QUALITY

RESOURCE REPORT 3 FISH, WILDLIFE AND VEGETATION

RESOURCE REPORT 4 CULTURAL RESOURCES

RESOURCE REPORT 5 SOCIOECONOMICS

RESOURCE REPORT 6 GEOLOGICAL RESOURCES

RESOURCE REPORT 7 SOILS

RESOURCE REPORT 8 LAND USE, RECREATION AND AESTHETICS

RESOURCE REPORT 9 AIR AND NOISE QUALITY

RESOURCE REPORT 10 ALTERNATIVES

RESOURCE REPORT 11 RELIABILITY AND SAFETY

RESOURCE REPORT 12 PCB CONTAMINATION

RESOURCE REPORT 13 ADDITIONAL INFORMATION RELATED TO LNG PLANTS

APPENDICES

Volume IIA – Public

Resource Report Figures	Appendix A
Agency Correspondence	Appendix B
FERC Plan and Procedures	Appendix C
Algonquin E&SCP	Appendix D
Typical Right-of-Way Cross Sections	Appendix E

Volume IIB – Public

USGS Full Size Quadrangle Maps	Appendix F
National Wetland Inventory Maps	Appendix G
Alignment Sheets	Appendix H

Volume III – Critical Energy Infrastructure Information – Not for Public Release

Aboveground Facility Plot Plans	Appendix I

Volume IV – Privileged / Confidential Information – Not for Public Release

List of Affected Landowners	Appendix J
Cultural Resource Survey Report	Appendix K

Spectra Energy

Appendix F – USGS Full Size Quadrangle Map

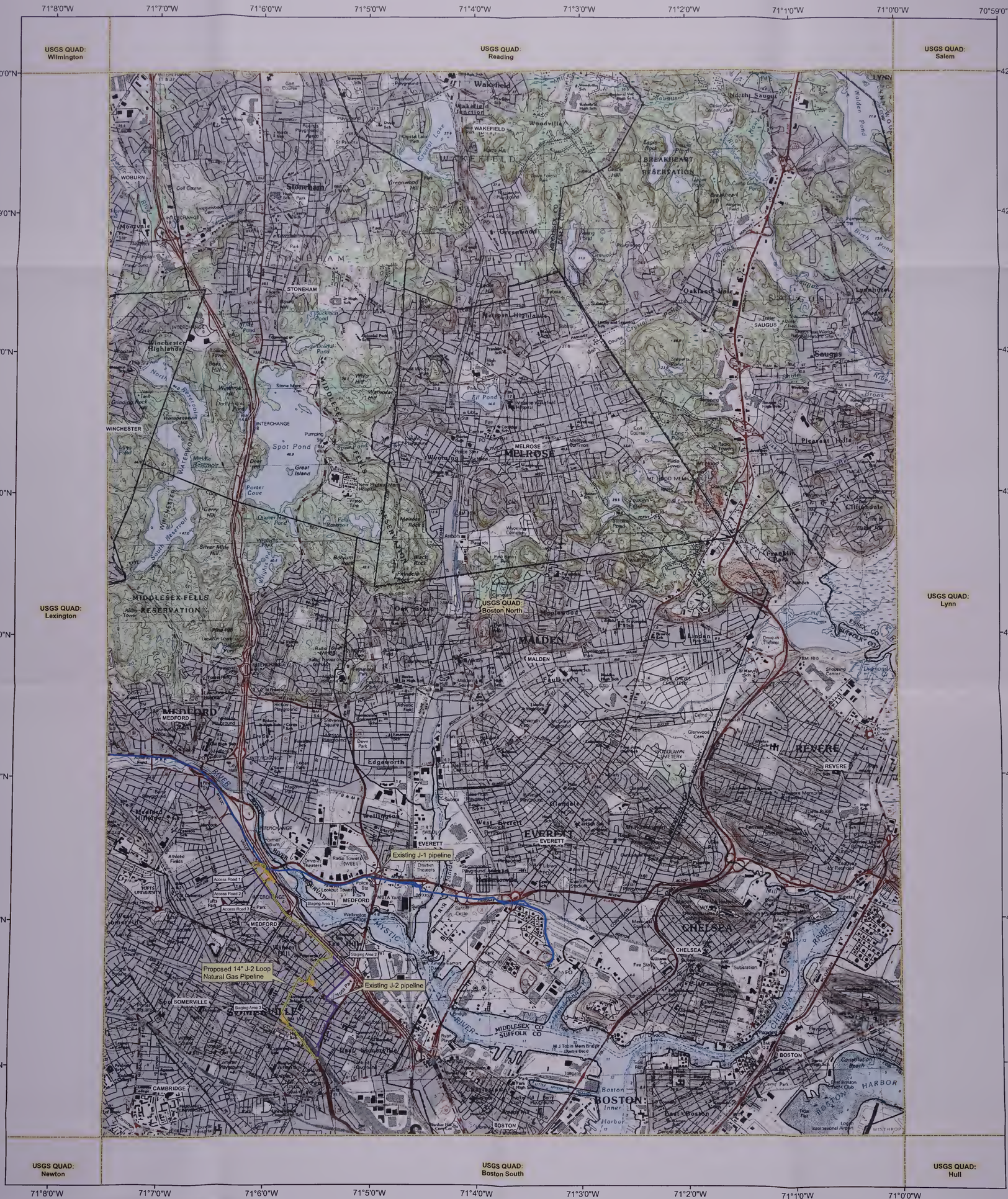

Map Location - New Hampshire

Full Size Topo Quad
Algonquin Gas Transmission, LLC
J-2 Loop Project
Medford / Somerville, Massachusetts

Legend

- Proposed 14" J-2 loop
- Existing J-2 Pipeline
- Staging Areas
- Existing J-1 Pipeline
- Municipal Boundary
- Access Roads

Scale: 1:24,000

N

0 1,000 2,000 4,000 6,000 8,000 10,000 12,000 Feet

0 500 1,000 2,000 3,000 4,000 5,000 Meters

Spectra Energy | ENSR | AECOM

USGS Topgraphic Map

April 2008

Map Projection: State Plane MA
Mainland NAD 83 Foot US

Appendix G – National Wetland Inventory Map

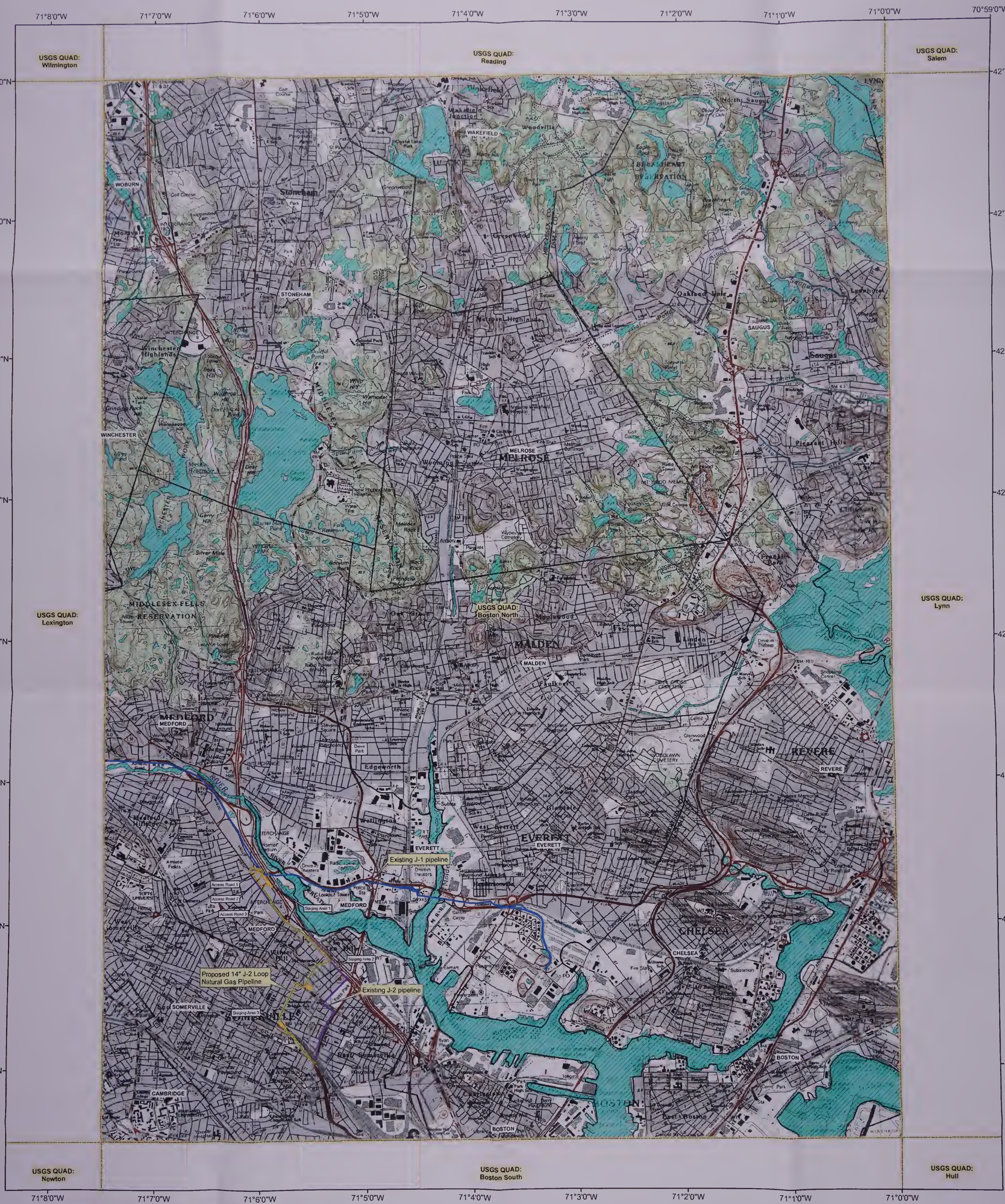

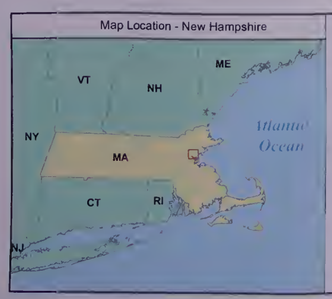

Full Size Topo Quad
Algonquin Gas Transmission, LLC
J-2 Loop Project
Medford / Somerville, Massachusetts

Legend

- Proposed 14" J-2 loop
- Existing J-2 Pipeline
- Staging Areas
- NWI Wetlands
- Existing J-1 Pipeline
- Municipal Boundary
- Access Roads

Scale: 1:24,000

N

0 1,000 2,000 4,000 6,000 8,000 10,000 12,000 Feet

0 500 1,000 2,000 3,000 4,000 5,000 Meters

Spectra Energy | ENSR | AECOM

USGS Topgraphic Map

April 2008

Map Projection: State Plane MA
Mainland NAD 83 Foot US

Spectra Energy

Appendix H – Alignment Sheets

MIDDLESEX COUNTY MASSACHUSETTS
CITY OF MEDFORD

RIGHT-OF-WAY TRACT NUMBERS OWNERSHIP/AGENCY	TRACT M330B N/F MYSTIC PROPERTY ASSOC.	TRACT J-2L-1 COMMONWEALTH OF MASSACHUSETTS (MHWY) MYSTIC VALLEY PKWY	TRACT J-2L-2 COMMONWEALTH OF MASSACHUSETTS (DCR) MYSTIC VALLEY PKWY	TRACT J-2L-3 COMMONWEALTH OF MASSACHUSETTS (MHWY) MYSTIC AVE
SURVEY DATA SURVEY COMPANY: VHB WATERTOWN MA FIELD BOOK: PAGES:	BEGINSTA:0+00	STA:0+25 PI 55°-41' LT. ℄ STA:0+86 PI 62°-46' LT. STA:2+00 PI 12°-19' LT. STA:4+98 PI 10°-15' LT. STA:5+75	PROPERTY LINE STA:5+79 PI 47°-21' LT. STA:6+66	PROPERTY LINE STA:6+66 PI 49°-01' LT.

WORKSPACE DETAILS
SCALE: N.T.S.

LEGEND

- PROPOSED NEW PERMANENT EASEMENT
- PROPOSED STAGING AREA
- PROPOSED TEMPORARY ACCESS ROAD (TAR)
- PROPOSED TEMPORARY WORKSPACE (TWS)
- PROPOSED ADDITIONAL TEMPORARY WORKSPACE (AWS)

ALIGNMENT DETAIL

LEGEND

- PROPERTY LINE
- PROPOSED PIPELINE
- EXISTING AGT EASEMENT
- TEMP. WORKSPACE
- ADDITIONAL TEMP. WORKSPACE
- STAGING AREA
- TEMP. ACCESS ROAD
- EXISTING AGT PIPELINE
- EXISTING EASEMENT
- STREAM/DITCH
- WETLAND BOUNDARY
- WETLANDS
- PIPELINE MILEPOST

DATE OF AERIAL PHOTOGRAPHY: 3-29-2007

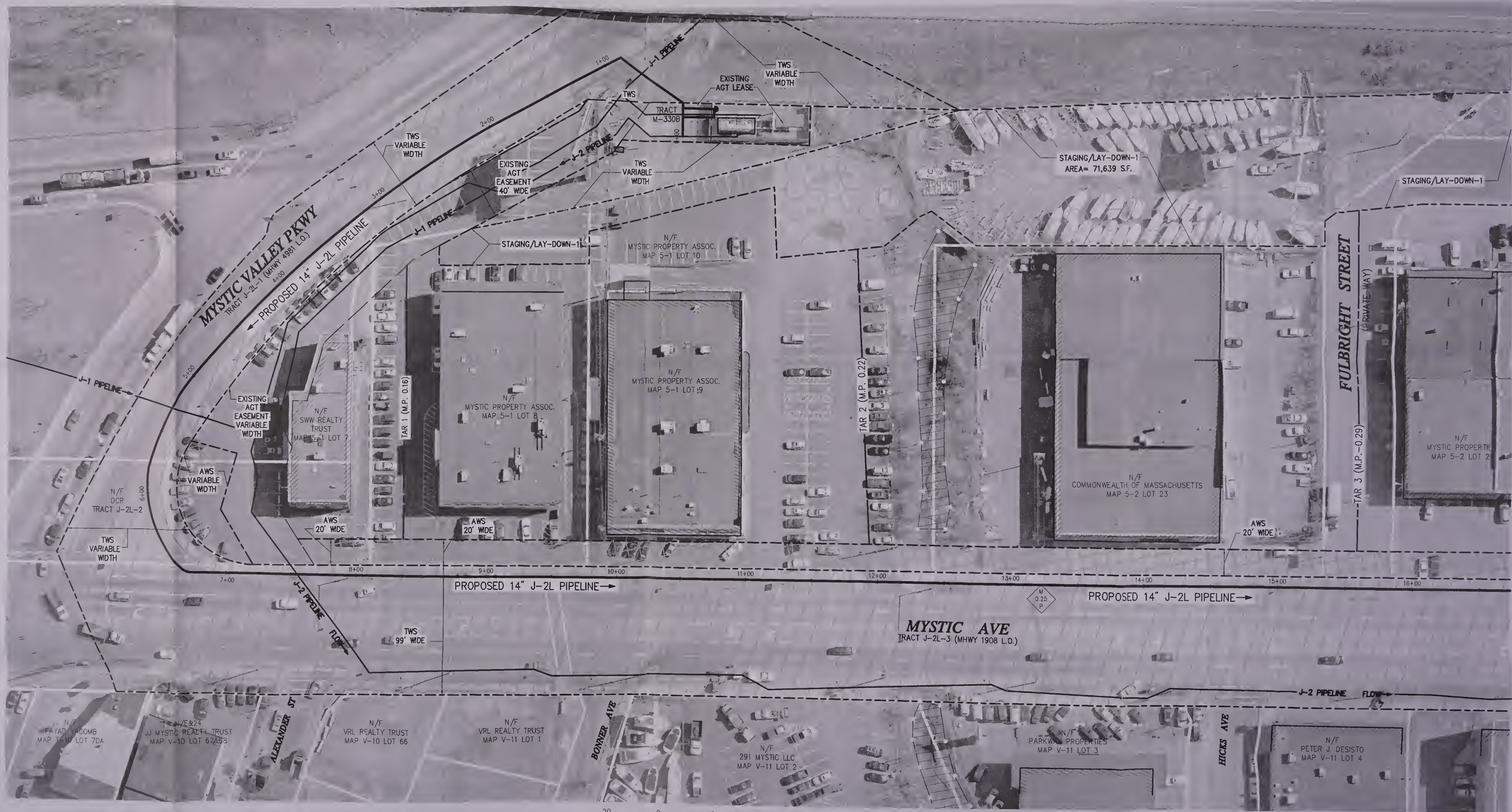

20 0 40 80
SCALE IN FEET

General Notes

1) THE PROPERTY LINES SHOWN ON THIS PLAN WERE COMPILED FROM LOCAL ASSESSOR'S PLATS AND FROM PREVIOUS PLANS AND DEEDS OF RECORD. VHB HAS NOT PERFORMED A FIELD SURVEY TO VERIFY THE PROPERTY LINES.
2) THE EXISTING CONDITIONS SHOWN ON THIS PLAN WERE DEVELOPED FROM A COMBINED EFFORT OF AERIAL PHOTOGRAMMETRIC MAPPING BY GOLDEN AERIAL, INC, BASED ON AERIAL PHOTOGRAPHS TAKEN ON MARCH 29, 2007, AND AUGMENTED BY AN ON-THE-GROUND SURVEY PERFORMED BY VHB DURING NOVEMBER 2007.
3) HORIZONTAL DATUM IS BASED ON UTM 19 PROJECTIONS, NAD 1983.
4) THE WETLANDS SHOWN ON THIS PLAN WERE DELINEATED BY ENSR ENVIRONMENTAL INC. AND FIELD SURVEYED BY VHB IN NOVEMBER 2007.

E & S FIGURES APPLICABLE TO ALL AREAS

DWG. NO.	REFERENCE DWG.
4981	MHWY L.O. 1960 INT. 93
5561	MHWY L.O. 1966 ROUTE 93
–	MHWY L.O. MYSTIC AVE. MEDFORD AND SOMERVILLE
5563	MHWY L.O. 1908/1966 INT 93
5564	MHWY L.O. 1966 INT. 93
5723	MHWY L.O. 1966 INT. 93

IG.#

REV	DSN	CK	DESCRIPTION
△			
△			
△			
△			
△			
△			

VHB
Vanasse Hangen Brustlin, Inc.
Transportation
Land Development
Environmental Services
101 Walnut Street, P.O. Box 9151
Watertown, Massachusetts 02471-9151
617 924 1770 • FAX 617 924 2286

ENGINEERING APPROVALS				
DRAWN BY:	BID		CONSTRUCTION	
SLT		4/08		4/08
TITLE	SIGNATURE	DATE	SIGNATURE	DATE

J-2 LOOP PROJECT
ALIGNMENT SHEET
LOC. MEDFORD MA

Spectra Energy
Algonquin Gas Transmission, LLC
5400 Westheimer Court, Houston, TX 77056-5310

YEAR: 2008	W.O. 004110598	SCALE: 1"=40'	DWG. Z-2000	1 OF 12	REV. A

\\Mcwa d\ld\08000.52\cad\sr\p arset\08000.52-AGI-FERC3 08.dwg – PLOT TM

MIDDLESEX COUNTY MASSACHUSETTS
CITY OF MEDFORD

RIGHT–OF–WAY

TRACT NUMBERS
OWNERSHIP/AGENCY

TRACT J–2L–3
COMMONWEALTH OF MASSACHUSETTS
(MHWY)
MYSTIC AVE

STA.22+38 PI 55°-14' RT.

STA.23+11 PI 54°-38' LT.

SURVEY DATA

SURVEY COMPANY: VHB WATERTOWN MA
FIELD BOOK:
PAGES:

WORKSPACE DETAILS
SCALE: N.T.S.

LEGEND

- PROPOSED NEW PERMANENT EASEMENT
- PROPOSED STAGING AREA
- PROPOSED TEMPORARY ACCESS ROAD (TAR)
- PROPOSED TEMPORARY WORKSPACE (TWS)
- PROPOSED ADDITIONAL TEMPORARY WORKSPACE (AWS)

ALIGNMENT DETAIL

LEGEND

- PROPERTY LINE
- PROPOSED PIPELINE
- EXISTING AGT EASEMENT
- TEMP. WORKSPACE
- ADDITIONAL TEMP. WORKSPACE
- STAGING AREA
- TEMP. ACCESS ROAD
- EXISTING AGT PIPELINE
- EXISTING EASEMENT
- STREAM/DITCH
- WETLAND BOUNDARY
- WETLANDS
- PIPELINE MILEPOST

DATE OF AERIAL PHOTOGRAPHY: 3-29-2007



20 0 40 80
SCALE IN FEET

General Notes

1) THE PROPERTY LINES SHOWN ON THIS PLAN WERE COMPILED FROM LOCAL ASSESSOR'S PLATS AND FROM PREVIOUS PLANS AND DEEDS OF RECORD. VHB HAS NOT PERFORMED A FIELD SURVEY TO VERIFY THE PROPERTY LINES.

2) THE EXISTING CONDITIONS SHOWN ON THIS PLAN WERE DEVELOPED FROM A COMBINED EFFORT OF AERIAL PHOTOGRAMMETRIC MAPPING BY GOLDEN AERIAL, INC, BASED ON AERIAL PHOTOGRAPHS TAKEN ON MARCH 29, 2007, AND AUGMENTED BY AN ON–THE–GROUND SURVEY PERFORMED BY VHB DURING NOVEMBER 2007.

3) HORIZONTAL DATUM IS BASED ON UTM 19 PROJECTIONS, NAD 1983.

4) THE WETLANDS SHOWN ON THIS PLAN WERE DELINEATED BY ENSR ENVIRONMENTAL INC, AND FIELD SURVEYED BY VHB IN NOVEMBER 2007.

E & S FIGURES APPLICABLE TO ALL AREAS

DWG. NO.	REFERENCE DWG.	REV	DSN	CK	DESCRIPTION
4981	MHWY L.O. 1960 INT. 93				
5561	MHWY L.O. 1966 ROUTE 93				
–	MHWY L.O. MYSTIC AVE. MEDFORD AND SOMERVILLE				
5563	MHWY L.O. 1908/1966 INT 93				
5564	MHWY L.O. 1966 INT. 93				
5723	MHWY L.O. 1966 INT. 93				

VHB
Vanasse Hangen Brustlin, Inc.
Transportation
Land Development
Environmental Services
101 Walnut Street, P.O. Box 9151
Watertown, Massachusetts 02471-9151
617 924 1770 • FAX 617 924 2286

ENGINEERING APPROVALS

DRAWN BY:	BID		CONSTRUCTION	
SLT		4/08		
TITLE	SIGNATURE	DATE	SIGNATURE	DATE

J-2 LOOP PROJECT
ALIGNMENT SHEET

LOC. MEDFORD MA

YEAR: 2008 | W.O. 004110598 | SCALE: 1"=40' | DWG. Z-2000 | 2 OF 12 | REV. A

Spectra Energy
Algonquin Gas Transmission, LLC
5400 Westheimer Court, Houston, TX 77056-5310

\\Mawd\Id\080[illegible]52\ra[illegible]\sr\planset\08000.52-AGT-FERC3-08.dwg - "LO" TIME: 4[illegible]

MIDDLESEX COUNTY MASSACHUSETTS
CITY OF MEDFORD / CITY OF SOMERVILLE

RIGHT-OF-WAY TRACT NUMBERS OWNERSHIP/AGENCY	TRACT J-2L-3 COMMONWEALTH OF MASSACHUSETTS (MHWY) MYSTIC AVE	MEDFORD / SOMERVILLE	TRACT J-2L-3 COMMONWEALTH OF MASSACHUSETTS (MHWY) MYSTIC AVE

SURVEY DATA SURVEY COMPANY: VHB WATERTOWN MA FIELD BOOK: PAGES:	STA:30+00 PI 1°58' RT.	STA:31+31 PI 6°47' LT.	STA:32+12 TOWN LINE	STA:32+18 PI 6°30' LT.	STA:33+46 PI 4°15' LT.	STA:37+81 PI 2°56' LT.

WORKSPACE DETAILS
SCALE: N.T.S.

LEGEND

- PROPOSED NEW PERMANENT EASEMENT
- PROPOSED STAGING AREA
- PROPOSED TEMPORARY ACCESS ROAD (TAR)
- PROPOSED TEMPORARY WORKSPACE (TWS)
- PROPOSED ADDITIONAL TEMPORARY WORKSPACE (AWS)

ALIGNMENT DETAIL

LEGEND

- PPOPERTY LINE
- PROPOSED PIPELINE
- EXISTING AGT EASEMENT
- TEMP. WORKSPACE
- ADDITIONAL TEMP WOPKSPACE
- STAGING AREA
- TEMP. ACCESS ROAD
- EXISTING AGT PIPELINE
- EXISTING EASEMENT
- STREAM/DITCH
- WETLAND BOUNDARY
- WETLANDS
- PIPELINE MILEPOST

DATE OF AERIAL PHOTOGRAPHY: 3-29-2007

MATCH LINE 2 OF 12

MATCH LINE 4 OF 12

20 0 40 80
SCALE IN FEET

General Notes

1) THE PROPERTY LINES SHOWN ON THIS PLAN WERE COMPILED FROM LOCAL ASSESSOR S PLATS AND FROM PREVIOUS PLANS AND DEEDS OF RECORD. VHB HAS NOT PEPFORMED A FIELD SURVEY TO VEPIFY THE PROPERTY LINES.
2) THE EXISTING CONDITIONS SHOWN ON THIS PLAN WEPE DEVELOPED FPOM A COMBINED EFFOPT OF AERIAL PHOTOGRAMMETRIC MAPPING BY GOLDEN AERIAL, INC, BASED ON AERIAL PHOTOGRAPHS TAKEN DN MAPCH 29, 2DD7, AND AUGMENTED BY AN ON-THE-GROUND SURVEY PERFORMED BY VHB DUPING NOVEMBER 2DD7
3) HOPIZONTAL DATUM IS BASED ON UTM 19 PROJECTIONS, NAD 1983.
4) THE WETLANDS SHOWN ON THIS PLAN WERE DELINEATED BY ENSP ENVIRONMENTAL INC, AND FIELD SUPVEYED BY VHB IN NOVEMBEP 2DD7.

E & S FIGURES APPLICABLE TO ALL AREAS

DWG. NO.	REFERENCE DWG.	REV	DSN	CK	DESCRIPTION
4981	MHWY L.O. 1960 INT. 93	△			
5561	MHWY L.O. 1966 ROUTE 93	△			
–	MHWY L.O. MYSTIC AVE. MEDFORD AND SOMERVILLE	△			
5563	MHWY L.O. 1908/1966 INT 93	△			
5564	MHWY L.O. 1966 INT. 93	△			
5723	MHWY L.O. 1966 INT. 93	△			

IG.#

VHB
Vanasse Hangen Brustlin, Inc.
Transportation
Land Development
Environmental Services
101 Walnut Street, P.O. Box 9151
Watertown, Massachusetts 02471-9151
617 924 1770 • FAX 617 924 2286

ENGINEERING APPROVALS				
DRAWN BY:	BID		CONSTRUCTION	
SLT		4/08		
TITLE	SIGNATURE	DATE	SIGNATURE	DATE

J-2 LOOP PROJECT
ALIGNMENT SHEET

LOC. MEDFORD/SOMERVILLE MA

Spectra Energy
Algonquin Gas Transmission, LLC
5400 Westheimer Court, Houston, TX 77056-5310

YEAR: 2008	W.O. 004110598	SCALE: 1"=40'	DWG. Z-2000	3 OF 12	REV. A

\\Mawald\ld\08000.52\cad\sr\planset\08000.52-ALT-FERC3 08.dwg PLOT TIME: 4 08 .05 M

MIDDLESEX COUNTY MASSACHUSETTS
CITY OF SOMERVILLE

RIGHT-OF-WAY
TRACT NUMBERS
OWNERSHIP/AGENCY

TRACT J-2L-3
COMMONWEALTH OF MASSACHUSETTS
(MHWY)
MYSTIC AVE

SURVEY DATA
SURVEY COMPANY: VHB WATERTOWN MA
FIELD BOOK:
PAGES:

STA:37+81 PI 2°56' LT.
STA:40+56 PI 2°42' LT.
STA:42+56 PI 15°31' RT.
STA:48+60 PI 4°39' LT.

WORKSPACE DETAILS
SCALE: N.T.S.

LEGEND

- PROPOSED NEW PERMANENT EASEMENT
- PROPOSED STAGING AREA
- PROPOSED TEMPORARY ACCESS ROAD (TAR)
- PROPOSED TEMPORARY WORKSPACE (TWS)
- PROPOSED ADDITIONAL TEMPORARY WORKSPACE (AWS)

ALIGNMENT DETAIL

LEGEND

- PROPERTY LINE
- PROPOSED PIPELINE
- EXISTING AGT EASEMENT
- TEMP. WORKSPACE
- ADDITIONAL TEMP. WORKSPACE
- STAGING AREA
- TEMP. ACCESS ROAD
- EXISTING AGT PIPELINE
- EXISTING EASEMENT
- STREAM/DITCH
- WETLAND BOUNDARY
- WETLANDS
- PIPELINE MILEPOST

DATE OF AERIAL PHOTOGRAPHY: 3-29-2007

General Notes

1) THE PROPERTY LINES SHOWN ON THIS PLAN WERE COMPILED FROM LOCAL ASSESSOR'S PLATS AND FROM PREVIOUS PLANS AND DEEDS OF RECORD. VHB HAS NOT PERFORMED A FIELD SURVEY TO VERIFY THE PROPERTY LINES.
2) THE EXISTING CONDITIONS SHOWN ON THIS PLAN WERE DEVELOPED FROM A COMBINED EFFORT OF AERIAL PHOTOGRAMMETRIC MAPPING BY GOLDEN AERIAL, INC, BASED ON AERIAL PHOTOGRAPHS TAKEN ON MARCH 29, 2007, AND AUGMENTED BY AN ON-THE-GROUND SURVEY PERFORMED BY VHB DURING NOVEMBER 2007
3) HORIZONTAL DATUM IS BASED ON UTM 19 PROJECTIONS, NAD 1983.
4) THE WETLANDS SHOWN ON THIS PLAN WERE DELINEATED BY ENSR ENVIRONMENTAL INC, AND FIELD SURVEYED BY VHB IN NOVEMBER 2007

E & S FIGURES APPLICABLE TO ALL AREAS

DWG. NO.	REFERENCE DWG.	REV	DSN	CK	DESCRIPTION
4981	MHWY L.O. 1960 INT. 93	△			
5561	MHWY L.O. 1966 ROUTE 93	△			
–	MHWY L.O. MYSTIC AVE. MEDFORD AND SOMERVILLE	△			
5563	MHWY L.O. 1908/1966 INT 93	△			
5564	MHWY L.O. 1966 INT. 93	△			
5723	MHWY L.O. 1966 INT. 93	△			

IG.#

VHB
Vanasse Hangen Brustlin, Inc.
Transportation
Land Development
Environmental Services
101 Walnut Street, P.O. Box 9151
Watertown, Massachusetts 02471-9151
617 924 1770 • FAX 617 924 2286

ENGINEERING APPROVALS

DRAWN BY:	BID		CONSTRUCTION	
SLT		4/08		
TITLE	SIGNATURE	DATE	SIGNATURE	DATE

J-2 LOOP PROJECT
ALIGNMENT SHEET

LOC. SOMERVILLE MA

Spectra Energy
Algonquin Gas Transmission, LLC
5400 Westheimer Court, Houston, TX 77056-5310

YEAR: 2008 | W.O. 004110598 | SCALE: 1"=40' | DWG. Z-2000 | 4 OF 12 | REV. A

\\Mawaid\d\80[illegible]\sr planse\80[illegible]52-A2[illegible]TER03_08.dwg PLOT TIME: 4 [illegible]

MIDDLESEX COUNTY MASSACHUSETTS
CITY OF SOMERVILLE

RIGHT-OF-WAY	TRACT J-2L-3 COMMONWEALTH OF MASSACHUSETTS (MHWY) MYSTIC AVE
TRACT NUMBERS OWNERSHIP/AGENCY	

SURVEY DATA	STA:48+60 PI 4°39' LT.	STA:51+28 PI 8°10' RT.	STA:56+77 PI 2°37' RT.	STA:58+34 PI 24°53' RT.
SURVEY COMPANY: VHB WATERTOWN MA FIELD BOOK: PAGES:				

WORKSPACE DETAILS
SCALE: N.T.S.

LEGEND

- PROPOSED NEW PERMANENT EASEMENT
- PROPOSED STAGING AREA
- PROPOSED TEMPORARY ACCESS ROAD (TAR)
- PROPOSED TEMPORARY WORKSPACE (TWS)
- PROPOSED ADDITIONAL TEMPORARY WORKSPACE (AWS)

ALIGNMENT DETAIL

LEGEND

- PROPERTY LINE
- PROPOSED PIPELINE
- EXISTING AGT EASEMENT
- TEMP. WORKSPACE
- ADDITIONAL TEMP WORKSPACE
- STAGING AREA
- TEMP. ACCESS ROAD
- EXISTING AGT PIPELINE
- EXISTING EASEMENT
- STREAM/DITCH
- WETLAND BOUNDARY
- WETLANDS
- PIPELINE MILEPOST

DATE OF AERIAL PHOTOGRAPHY: 3-29-2007

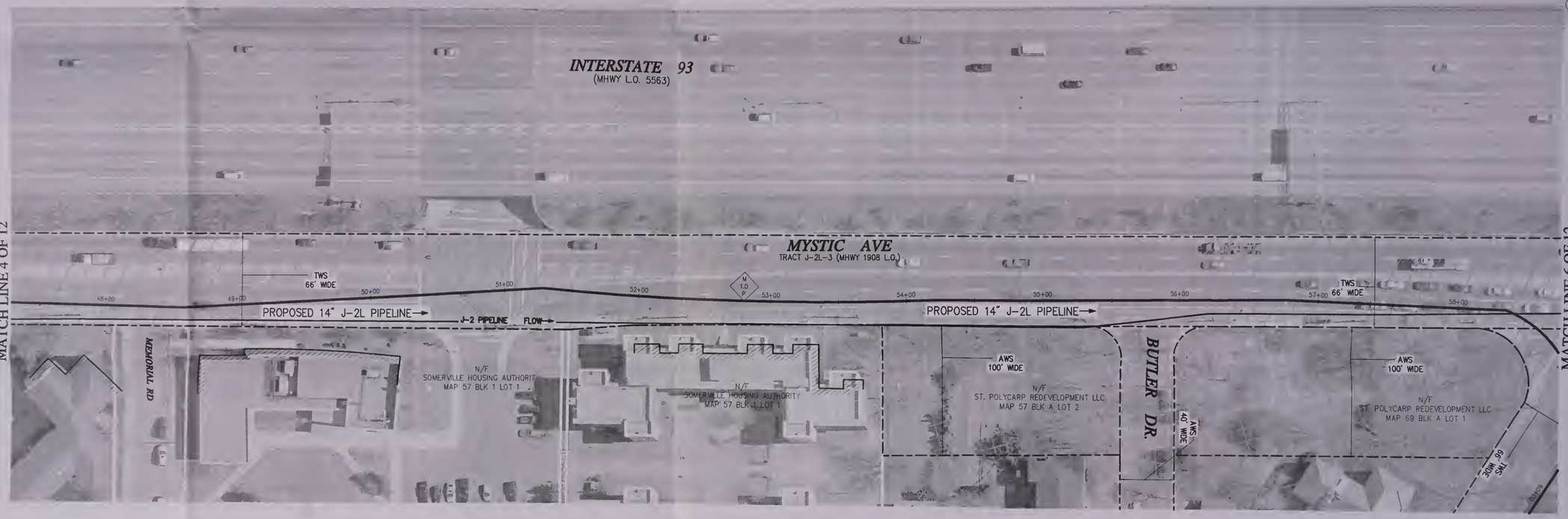

General Notes

1) THE PROPERTY LINES SHOWN ON THIS PLAN WERE COMPILED FROM LOCAL ASSESSOR'S PLATS AND FROM PREVIOUS PLANS AND DEEDS OF RECORD. VHB HAS NOT PERFORMED A FIELD SURVEY TO VERIFY THE PROPERTY LINES.

2) THE EXISTING CONDITIONS SHOWN ON THIS PLAN WERE DEVELOPED FROM A COMBINED EFFORT OF AERIAL PHOTOGRAMMETRIC MAPPING BY GOLDEN AERIAL, INC, BASED ON AERIAL PHOTOGRAPHS TAKEN ON MARCH 29, 2007, AND AUGMENTED BY AN ON-THE-GROUND SURVEY PERFORMED BY VHB DURING NOVEMBER 2007.

3) HORIZONTAL DATUM IS BASED ON UTM 19 PROJECTIONS, NAD 1983.

4) THE WETLANDS SHOWN ON THIS PLAN WERE DELINEATED BY ENSR ENVIRONMENTAL INC, AND FIELD SURVEYED BY VHB IN NOVEMBER 2007.

E & S FIGURES APPLICABLE TO ALL AREAS

DWG. NO.	REFERENCE DWG.	REV	DSN	CK	DESCRIPTION
4981	MHWY L.O. 1960 INT. 93	△			
5561	MHWY L.O. 1966 ROUTE 93	△			
–	MHWY L.O. MYSTIC AVE. MEDFORD AND SOMERVILLE	△			
5563	MHWY L.O. 1908/1966 INT 93	△			
5564	MHWY L.O. 1966 INT. 93	△			
5723	MHWY L.O. 1966 INT. 93	△			

VHB
Vanasse Hangen Brustlin, Inc
Transportation
Land Development
Environmental Services
101 Walnut Street, P.O. Box 9151
Watertown, Massachusetts 02471-9151
617 924 1770 • FAX 617 924 2286

ENGINEERING APPROVALS				
DRAWN BY:	BID		CONSTRUCTION	
SLT		4/08		
TITLE	SIGNATURE	DATE	SIGNATURE	DATE

J-2 LOOP PROJECT
ALIGNMENT SHEET

LOC. SOMERVILLE MA

Spectra Energy
Algonquin Gas Transmission, LLC
5400 Westheimer Court, Houston, TX 77056-5310

YEAR: 2008 | W.O. 004110598 | SCALE: 1"=40' | DWG. Z-2000 5 OF 12 | REV. A

MIDDLESEX COUNTY MASSACHUSETTS
CITY OF SOMERVILLE

RIGHT-OF-WAY	TRACT J-2L-3 COMMONWEALTH OF MASSACHUSETTS (MHWY) MYSTIC AVE			TRACT J-2L-4 CITY OF SOMERVILLE TEMPLE STREET		
TRACT NUMBERS OWNERSHIP/AGENCY		STA:58+34 PI 24°53' RT.	STA:58+60 RIGHT OF WAY	STA:63+72 PI 4°42' RT.	STA:64+92 PI 55°12' RT.	

SURVEY DATA

SURVEY COMPANY: VHB WATERTOWN MA

FIELD BOOK:

PAGES:

WORKSPACE DETAILS
SCALE: N.T.S.

LEGEND

- PROPOSED NEW PERMANENT EASEMENT
- PROPOSED STAGING AREA
- PROPOSED TEMPORARY ACCESS ROAD (TAR)
- PROPOSED TEMPORARY WORKSPACE (TWS)
- PROPOSED ADDITIONAL TEMPORARY WORKSPACE (AWS)

ALIGNMENT DETAIL

LEGEND

- PROPERTY LINE
- PROPOSED PIPELINE
- EXISTING AGT EASEMENT
- TEMP. WORKSPACE
- ADDITIONAL TEMP. WORKSPACE
- STAGING AREA
- TEMP. ACCESS ROAD
- EXISTING AGT PIPELINE
- EXISTING EASEMENT
- STREAM/DITCH
- WETLAND BOUNDARY
- WETLANDS
- PIPELINE MILEPOST

DATE OF AERIAL PHOTOGRAPHY: 3-29-2007

UTM 19

N

MATCH LINE 5 OF 12

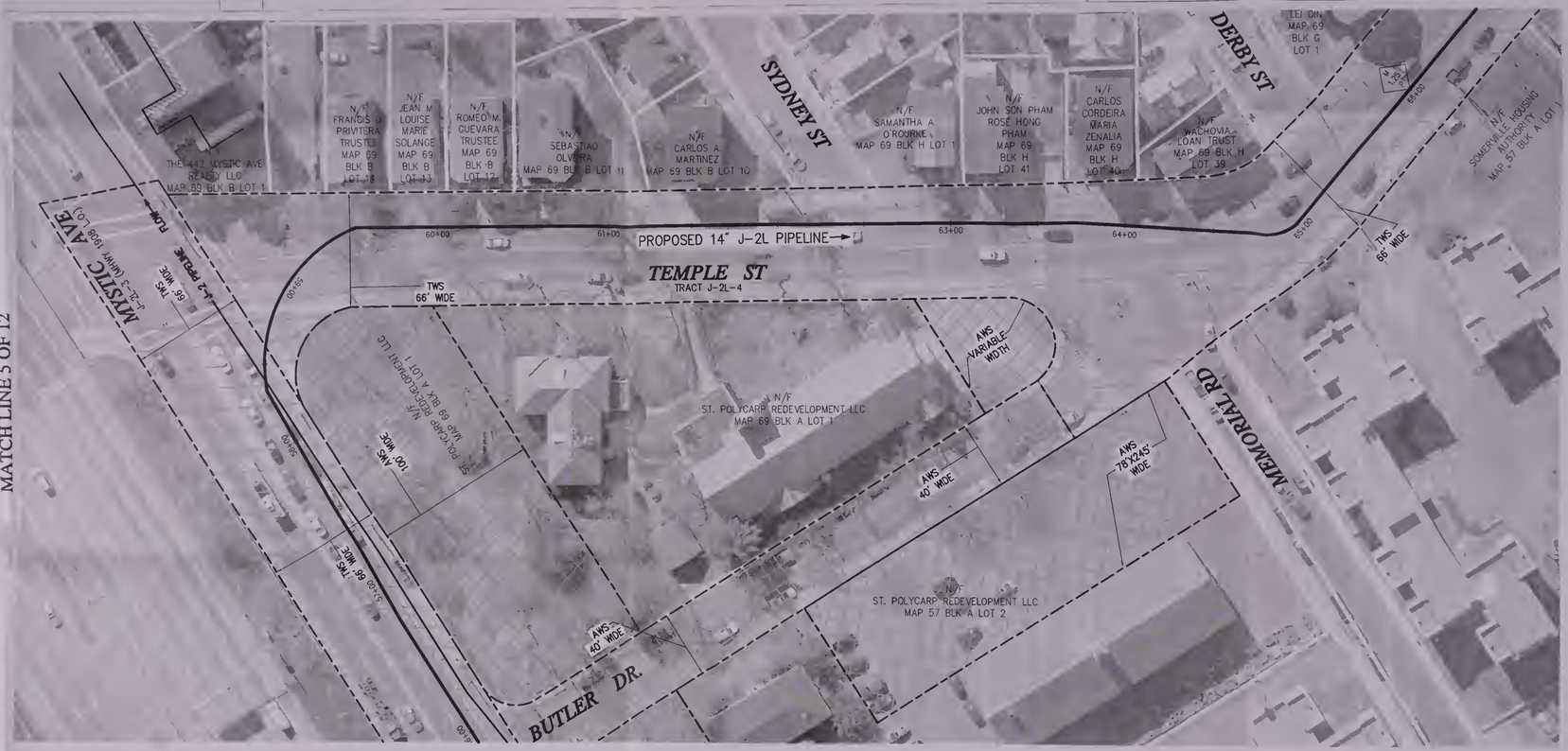

MATCH LINE 7 OF 12

20 0 40 80
SCALE IN FEET

General Notes

1) THE PROPERTY LINES SHOWN ON THIS PLAN WERE COMPILED FROM LOCAL ASSESSOR'S PLATS AND FROM PREVIOUS PLANS AND DEEDS OF RECORD. VHB HAS NOT PERFORMED A FIELD SURVEY TO VERIFY THE PROPERTY LINES.

2) THE EXISTING CONDITIONS SHOWN ON THIS PLAN WERE DEVELOPED FROM A COMBINED EFFORT OF AERIAL PHOTOGRAMMETRIC MAPPING BY GOLDEN AERIAL, INC. BASED ON AERIAL PHOTOGRAPHS TAKEN ON MARCH 29, 2007, AND AUGMENTED BY AN ON-THE-GROUND SURVEY PERFORMED BY VHB DURING NOVEMBER 2007.

3) HORIZONTAL DATUM IS BASED ON UTM 19 PROJECTIONS, NAD 1983.

4) THE WETLANDS SHOWN ON THIS PLAN WERE DELINEATED BY ENSR ENVIRONMENTAL INC. AND FIELD SURVEYED BY VHB IN NOVEMBER 2007.

E & S FIGURES APPLICABLE TO ALL AREAS

DWG. NO.	REFERENCE DWG.	REV	DSN	CK	DESCRIPTION
4981	MHWY L.O. 1960 INT. 93	△			
5561	MHWY L.O. 1966 ROUTE 93	△			
–	MHWY L.O. MYSTIC AVE. MEDFORD AND SOMERVILLE	△			
5563	MHWY L.O. 1908/1966 INT. 93	△			
5564	MHWY L.O. 1966 INT. 93	△			
5723	MHWY L.O. 1966 INT. 93	△			

VHB
Vanasse Hangen Brustlin, Inc.
Transportation
Land Development
Environmental Services
101 Walnut Street, P.O. Box 9151
Watertown, Massachusetts 02471-9151
617 924 1770 • FAX 617 924 2286

ENGINEERING APPROVALS

DRAWN BY:	BID		CONSTRUCTION	
SLT		4/08		
TITLE	SIGNATURE	DATE	SIGNATURE	DATE

J-2 LOOP PROJECT
ALIGNMENT SHEET

LOC. SOMERVILLE MA

YEAR: 2008 | W.O. 004110598 | SCALE: 1"=40' | DWG. Z-2000 | 6 OF 12 | REV. A

Spectra Energy
Algonquin Gas Transmission, LLC
5400 Westheimer Court, Houston, TX 77056-5310

MIDDLESEX COUNTY MASSACHUSETTS
CITY OF SOMERVILLE

RIGHT-OF-WAY

TRACT NUMBERS
OWNERSHIP/AGENCY

TRACT J-2L-4
CITY OF SOMERVILLE
TEMPLE STREET

SURVEY DATA

SURVEY COMPANY: VHB WATERTOWN MA
FIELD BOOK:
PAGES:

STA.68+21
PI 2°-23' RT.

WORKSPACE DETAILS
SCALE: N.T.S.

LEGEND

- PROPOSED NEW PERMANENT EASEMENT
- PROPOSED STAGING AREA
- PROPOSED TEMPORARY ACCESS ROAD (TAR)
- PROPOSED TEMPORARY WORKSPACE (TWS)
- PROPOSED ADDITIONAL TEMPORARY WORKSPACE (AWS)

UTM 19

ALIGNMENT DETAIL

LEGEND

- PROPERTY LINE
- PROPOSED PIPELINE
- EXISTING AGT EASEMENT
- TEMP. WORKSPACE
- ADDITIONAL TEMP. WORKSPACE
- STAGING AREA
- TEMP. ACCESS ROAD
- EXISTING AGT PIPELINE
- EXISTING EASEMENT
- STREAM/DITCH
- WETLAND BOUNDARY
- WETLANDS
- PIPELINE MILEPOST

DATE OF AERIAL PHOTOGRAPHY: 3-29-2007

MATCH LINE 6 OF 12

MATCH LINE 8 OF 12

20 0 40 80
SCALE IN FEET

General Notes

1) THE PROPERTY LINES SHOWN ON THIS PLAN WERE COMPILED FROM LOCAL ASSESSOR'S PLATS AND FROM PREVIOUS PLANS AND DEEDS OF RECORD. VHB HAS *NOT PERFORMED A FIELD SURVEY TO VERIFY THE PROPERTY LINES.*

2) THE EXISTING CONDITIONS SHOWN ON THIS PLAN WERE DEVELOPED FROM A COMBINED EFFORT OF AERIAL PHOTOGRAMMETRIC MAPPING BY GOLDEN AERIAL, INC. BASED ON AERIAL PHOTOGRAPHS TAKEN ON MARCH 29, 2007, AND AUGMENTED BY AN ON-THE-GROUND SURVEY PERFORMED BY VHB DURING NOVEMBER 2007.

3) HORIZONTAL DATUM IS BASED ON UTM 19 PROJECTIONS, NAD 1983.

4) THE WETLANDS SHOWN ON THIS PLAN WERE DELINEATED BY ENSR ENVIRONMENTAL INC. AND FIELD SURVEYED BY VHB IN NOVEMBER 2007.

E & S FIGURES APPLICABLE TO ALL AREAS

DWG. NO.	REFERENCE DWG.	REV	DSN	CK	DESCRIPTION
4981	MHWY L.O. 1960 INT. 93				
5561	MHWY L.O. 1966 ROUTE 93				
–	MHWY L.O. MYSTIC AVE. MEDFORD AND SOMERVILLE				
5563	MHWY L.O. 1908/1966 INT 93				
5564	MHWY L.O. 1966 INT. 93				
5723	MHWY L.O. 1966 INT. 93				

VHB
Vanasse Hangen Brustlin, Inc.
Transportation
Land Development
Environmental Services
101 Walnut Street, P.O. Box 9151
Watertown, Massachusetts 02471-9151
617 924 1770 • FAX 617 924 2286

ENGINEERING APPROVALS

DRAWN BY:	BID		CONSTRUCTION	
SLT		4/08		
TITLE	SIGNATURE	DATE	SIGNATURE	DATE

J-2 LOOP PROJECT
ALIGNMENT SHEET

LOC. SOMERVILLE MA

Spectra Energy
Algonquin Gas Transmission, LLC
5400 Westheimer Court, Houston, TX 77056-5310

YEAR: 2008 | W.O. 004110598 | SCALE: 1"=40' | DWG. Z-2000 | 7 OF 12 | REV. A

MIDDLESEX COUNTY MASSACHUSETTS
CITY OF SOMERVILLE

RIGHT-OF-WAY															
TRACT NUMBERS OWNERSHIP/AGENCY	TRACT J-2L-4 CITY OF SOMERVILLE TEMPLE STREET	TRACT J-2L-5 CITY OF SOMERVILLE BROADWAY AVE												TRACT J-2L-6 CITY OF SOMERVILLE SCHOOL STREET	
SURVEY DATA SURVEY COMPANY: VHB WATERTOWN MA FIELD BOOK. PAGES:		STA:75+07	RIGHT OF WAY STA:75+33	PI 35°-41' RT.	STA:75+91	PI 61°-27' RT.				STA:79+17	PI 99°-01' LT.	STA:75+07	RIGHT OF WAY		

WORKSPACE DETAILS
SCALE: N.T.S.

LEGEND

- PROPOSED NEW PERMANENT EASEMENT
- PROPOSED STAGING AREA
- PROPOSED TEMPORARY ACCESS ROAD (TAR)
- PROPOSED TEMPORARY WORKSPACE (TWS)
- PROPOSED ADDITIONAL TEMPORARY WORKSPACE (AWS)

ALIGNMENT DETAIL

LEGEND

- PROPERTY LINE
- PROPOSED PIPELINE
- EXISTING AGT EASEMENT
- TEMP. WORKSPACE
- ADDITIONAL TEMP. WORKSPACE
- STAGING AREA
- TEMP. ACCESS ROAD
- EXISTING AGT PIPELINE
- EXISTING EASEMENT
- STREAM/DITCH
- WETLAND BOUNDARY
- WETLANDS
- PIPELINE MILEPOST

DATE OF AERIAL PHOTOGRAPHY: 3-29-2007

General Notes

1) THE PROPERTY LINES SHOWN ON THIS PLAN WERE COMPILED FROM LOCAL ASSESSOR'S PLATS AND FROM PREVIOUS PLANS AND DEEDS OF RECORD. VHB HAS NOT PERFORMED A FIELD SURVEY TO VERIFY THE PROPERTY LINES.
2) THE EXISTING CONDITIONS SHOWN ON THIS PLAN WERE DEVELOPED FROM A COMBINED EFFORT OF AERIAL PHOTOGRAMMETRIC MAPPING BY GOLDEN AERIAL, INC. BASED ON AERIAL PHOTOGRAPHS TAKEN ON MARCH 29, 2007, AND AUGMENTED BY AN ON-THE-GROUND SURVEY PERFORMED BY VHB DURING NOVEMBER 2007.
3) HORIZONTAL DATUM IS BASED ON UTM 19 PROJECTIONS, NAD 1983.
4) THE WETLANDS SHOWN ON THIS PLAN WERE DELINEATED BY ENSR ENVIRONMENTAL INC. AND FIELD SURVEYED BY VHB IN NOVEMBER 2007.

E & S FIGURES APPLICABLE TO ALL AREAS

DWG. NO.	REFERENCE DWG.	REV	DSN	CK	DESCRIPTION
4981	MHWY L.O. 1960 INT. 93				
5561	MHWY L.O. 1966 ROUTE 93				
–	MHWY L.O. MYSTIC AVE. MEDFORD AND SOMERVILLE				
5563	MHWY L.O. 1908/1966 INT 93				
5564	MHWY L.O. 1966 INT. 93				
5723	MHWY L.O. 1966 INT. 93				

VHB
Vanasse Hangen Brustlin, Inc.
Transportation
Land Development
Environmental Services
101 Walnut Street, P.O. Box 9151
Watertown, Massachusetts 02471-9151
617 924 1770 • FAX 617 924 2286

ENGINEERING APPROVALS				
DRAWN BY:	BID		CONSTRUCTION	
SLT		4/08		
TITLE	SIGNATURE	DATE	SIGNATURE	DATE

J-2 LOOP PROJECT
ALIGNMENT SHEET

LOC. SOMERVILLE MA

YEAR: 2008 | W.O. 004110598 | SCALE: 1"=40' | DWG. Z-2000 8 OF 12 | REV. A

Spectra Energy
Algonquin Gas Transmission, LLC
5400 Westheimer Court, Houston, TX 77056-5310

\\Mawald\ld\08\ ... 8 00 52 ACT FERC - 08.dwg

MIDDLESEX COUNTY MASSACHUSETTS
CITY OF SOMERVILLE

TRACT J-2L-6
CITY OF SOMERVILLE
SCHOOL STREET

RIGHT-OF-WAY

TRACT NUMBERS
OWNERSHIP/AGENCY

SURVEY DATA

SURVEY COMPANY: VHB WATERTOWN MA
FIELD BOOK:
PAGES:

WORKSPACE DETAILS
SCALE: N.T.S.

LEGEND

- PROPOSED NEW PERMANENT EASEMENT
- PROPOSED STAGING AREA
- PROPOSED TEMPORARY ACCESS ROAD (TAR)
- PROPOSED TEMPORARY WORKSPACE (TWS)
- PROPOSED ADDITIONAL TEMPORARY WORKSPACE (AWS)

ALIGNMENT DETAIL

LEGEND

- PROPERTY LINE
- PROPOSED PIPELINE
- EXISTING AGT EASEMENT
- TEMP. WORKSPACE
- ADDITIONAL TEMP. WORKSPACE
- STAGING AREA
- TEMP. ACCESS ROAD
- EXISTING AGT PIPELINE
- EXISTING EASEMENT
- STREAM/DITCH
- WETLAND BOUNDARY
- WETLANDS
- PIPELINE MILEPOST

DATE OF AERIAL PHOTOGRAPHY: 3-29-2007



General Notes

1) THE PROPERTY LINES SHOWN ON THIS PLAN WERE COMPILED FROM LOCAL ASSESSOR'S PLATS AND FROM PREVIOUS PLANS AND DEEDS OF RECORD. VHB HAS NOT PERFORMED A FIELD SURVEY TO VERIFY THE PROPERTY LINES.

2) THE EXISTING CONDITIONS SHOWN ON THIS PLAN WERE DEVELOPED FROM A COMBINED EFFORT OF AERIAL PHOTOGRAMMETRIC MAPPING BY GOLDEN AERIAL, INC, BASED ON AERIAL PHOTOGRAPHS TAKEN ON MARCH 29, 2007, AND AUGMENTED BY AN ON-THE-GROUND SURVEY PERFORMED BY VHB DURING NOVEMBER 2007

3) HORIZONTAL DATUM IS BASED ON UTM 19 PROJECTIONS, NAD 1983.

4) THE WETLANDS SHOWN ON THIS PLAN WERE DELINEATED BY ENSR ENVIRONMENTAL INC, AND FIELD SURVEYED BY VHB IN NOVEMBER 2007

E & S FIGURES APPLICABLE TO ALL AREAS

DWG. NO.	REFERENCE DWG.	REV	DSN	CK	DESCRIPTION
4981	MHWY L.O. 1960 INT. 93	△			
5561	MHWY L.O. 1966 ROUTE 93	△			
–	MHWY L.O. MYSTIC AVE. MEDFORD AND SOMERVILLE	△			
5563	MHWY L.O. 1908/1966 INT 93	△			
5564	MHWY L.O. 1966 INT. 93	△			
5723	MHWY L.O. 1966 INT. 93	△			

VHB
Vanasse Hangen Brustlin, Inc.
Transportation
Land Development
Environmental Services
101 Walnut Street, P.O. Box 9151
Watertown, Massachusetts 02471-9151
617 924 1770 • FAX 617 924 2286

ENGINEERING APPROVALS				
DRAWN BY:	BID		CONSTRUCTION	
SLT		4/08		
TITLE	SIGNATURE	DATE	SIGNATURE	DATE

J-2 LOOP PROJECT
ALIGNMENT SHEET

LOC. SOMERVILLE MA

YEAR: 2008 | W.O. 004110598 | SCALE: 1"=40' | DWG. Z-2000 9 OF 12 | REV. A

Spectra Energy
Algonquin Gas Transmission, LLC
5400 Westheimer Court, Houston, TX 77056-5310

\\Mawold\d\38010 52\cad\sr planset\38010 51 A57-F_RC3-08.dwg PLOT TIME: 4/22/2008 2:01 PM

MIDDLESEX COUNTY MASSACHUSETTS
CITY OF SOMERVILLE

RIGHT-OF-WAY	TRACT J-2L-6 CITY OF SOMERVILLE SCHOOL STREET			TRACT J-2L-7 CITY OF SOMERVILLE MEDFORD STREET		
TRACT NUMBERS OWNERSHIP/AGENCY						
SURVEY DATA SURVEY COMPANY: VHB WATERTOWN MA FIELD BOOK: PAGES:	STA:94+97	PI 6°-05' LT.	STA:95+11	RIGHT OF WAY STA:95+35	PI 40°-35' LT. STA:95+50	PI 16°-13' LT.

WORKSPACE DETAILS
SCALE: N.T.S.

LEGEND

- PROPOSED NEW PERMANENT EASEMENT
- PROPOSED STAGING AREA
- PROPOSED TEMPORARY ACCESS ROAD (TAR)
- PROPOSED TEMPORARY WORKSPACE (TWS)
- PROPOSED ADDITIONAL TEMPORARY WORKSPACE (AWS)

ALIGNMENT DETAIL

LEGEND

- PROPERTY LINE
- PROPOSED PIPELINE
- EXISTING AGT EASEMENT
- TEMP. WORKSPACE
- ADDITIONAL TEMP. WORKSPACE
- STAGING AREA
- TEMP. ACCESS ROAD
- EXISTING AGT PIPELINE
- EXISTING EASEMENT
- STREAM/DITCH
- WETLAND BOUNDARY
- WETLANDS
- PIPELINE MILEPOST

DATE OF AERIAL PHOTOGRAPHY: 3-29-2007

General Notes

1) THE PROPERTY LINES SHOWN ON THIS PLAN WERE COMPILED FROM LOCAL ASSESSOR'S PLATS AND FROM PREVIOUS PLANS AND DEEDS OF RECORD. VHB HAS NOT PERFORMED A FIELD SURVEY TO VERIFY THE PROPERTY LINES.
2) THE EXISTING CONDITIONS SHOWN ON THIS PLAN WERE DEVELOPED FROM A COMBINED EFFORT OF AERIAL PHOTOGRAMMETRIC MAPPING BY GOLDEN AERIAL, INC, BASED ON AERIAL PHOTOGRAPHS TAKEN ON MARCH 29, 2007, AND AUGMENTED BY AN ON-THE-GROUND SURVEY PERFORMED BY VHB DURING NOVEMBER 2007.
3) HORIZONTAL DATUM IS BASED ON UTM 19 PROJECTIONS, NAD 1983.
4) THE WETLANDS SHOWN ON THIS PLAN WERE DELINEATED BY ENSR ENVIRONMENTAL INC, AND FIELD SURVEYED BY VHB IN NOVEMBER 2007.

E & S FIGURES APPLICABLE TO ALL AREAS

DWG. NO.	REFERENCE DWG.	REV	DSN	CK	DESCRIPTION
4981	MHWY L.O. 1960 INT. 93				
5561	MHWY L.O. 1966 ROUTE 93				
–	MHWY L.O. MYSTIC AVE. MEDFORD AND SOMERVILLE				
5563	MHWY L.O. 1908/1966 INT 93				
5564	MHWY L.O. 1966 INT. 93				
5723	MHWY L.O. 1966 INT. 93				

VHB
Vanasse Hangen Brustlin, Inc
Transportation
Land Development
Environmental Services
101 Walnut Street, P.O. Box 9151
Watertown, Massachusetts 02471-9151
617 924 1770 • FAX 617 924 2286

ENGINEERING APPROVALS				
DRAWN BY:	BID		CONSTRUCTION	
SLT		4/08		
TITLE	SIGNATURE	DATE	SIGNATURE	DATE

J-2 LOOP PROJECT
ALIGNMENT SHEET

LOC. SOMERVILLE MA

YEAR: 2008 | W.O. 004110598 | SCALE: 1"=40' | DWG. Z-2000 | 10 OF 12 | REV. A

Spectra Energy
Algonquin Gas Transmission, LLC
5400 Westheimer Court, Houston, TX 77056-5310

MIDDLESEX COUNTY MASSACHUSETTS
CITY OF SOMERVILLE

RIGHT-OF-WAY TRACT NUMBERS OWNERSHIP/AGENCY	TRACT J-2L-7 CITY OF SOMERVILLE MEDFORD STREET	TRACT J-2L-8 CITY OF SOMERVILLE	TRACT J-2L-9 B & M RAILROAD	TRACT J-2L-10 BOSTON EDISON	TRACT J-2L-11 CITY OF SOMERVILLE MEDFORD STREET
SURVEY DATA SURVEY COMPANY: VHB WATERTOWN MA FIELD BOOK: PAGES:	STA:99+88 PI 50°-02' RT. STA:100+14	PROPERTY LINE STA:100+64	PROPERTY LINE STA:100+67 PI 8°-35' LT. STA:101+41	PROPERTY LINE STA:101+67 PI 65°-22' LT. STA:104+56 PI 5°-21' RT. STA:104+57	PROPERTY LINE STA:105+96 PI 19°17' RT. STA:105+67 PI 1°-31' LT.

WORKSPACE DETAILS
SCALE: N.T.S.

LEGEND

- PROPOSED NEW PERMANENT EASEMENT
- PROPOSED STAGING AREA
- PROPOSED TEMPORARY ACCESS ROAD (TAR)
- PROPOSED TEMPORARY WORKSPACE (TWS)
- PROPOSED ADDITIONAL TEMPORARY WORKSPACE (AWS)

ALIGNMENT DETAIL

LEGEND

- PROPERTY LINE
- PROPOSED PIPELINE
- EXISTING AGT EASEMENT
- TEMP. WORKSPACE
- ADDITIONAL TEMP. WORKSPACE
- STAGING AREA
- TEMP. ACCESS ROAD
- EXISTING AGT PIPELINE
- EXISTING EASEMENT
- STREAM/DITCH
- WETLAND BOUNDARY
- WETLANDS
- PIPELINE MILEPOST

DATE OF AERIAL PHOTOGRAPHY: 3-29-2007



General Notes

1) THE PROPERTY LINES SHOWN ON THIS PLAN WERE COMPILED FROM LOCAL ASSESSOR'S PLATS AND FROM PREVIOUS PLANS AND DEEDS OF RECORD. VHB HAS NOT PERFORMED A FIELD SURVEY TO VERIFY THE PROPERTY LINES.

2) THE EXISTING CONDITIONS SHOWN ON THIS PLAN WERE DEVELOPED FROM A COMBINED EFFORT OF AERIAL PHOTOGRAMMETRIC MAPPING BY GOLDEN AERIAL, INC, BASED ON AERIAL PHOTOGRAPHS TAKEN ON MARCH 29, 2007, AND AUGMENTED BY AN ON-THE-GROUND SURVEY PERFORMED BY VHB DURING NOVEMBER 2007.

3) HORIZONTAL DATUM IS BASED ON UTM 19 PROJECTIONS, NAD 1983.

4) THE WETLANDS SHOWN ON THIS PLAN WERE DELINEATED BY ENSR ENVIRONMENTAL INC, AND FIELD SURVEYED BY VHB IN NOVEMBER 2007.

E & S FIGURES APPLICABLE TO ALL AREAS

DWG. NO.	REFERENCE DWG.	REV	DSN	CK	DESCRIPTION
4981	MHWY L.O. 1960 INT. 93				
5561	MHWY L.O. 1966 ROUTE 93				
–	MHWY L.O. MYSTIC AVE. MEDFORD AND SOMERVILLE				
5563	MHWY L.O. 1908/1966 INT 93				
5564	MHWY L.O. 1966 INT. 93				
5723	MHWY L.O. 1966 INT. 93				

VHB
Vanasse Hangen Brustlin, Inc.
Transportation
Land Development
Environmental Services
101 Walnut Street, P.O. Box 9151
Watertown, Massachusetts 02471-9151
617 924 1770 • FAX 617 924 2286

ENGINEERING APPROVALS				
DRAWN BY:	BID		CONSTRUCTION	
SLT		4/08		
TITLE	SIGNATURE	DATE	SIGNATURE	DATE

J-2 LOOP PROJECT
ALIGNMENT SHEET
LOC. SOMERVILLE MA

Spectra Energy
Algonquin Gas Transmission, LLC
5400 Westheimer Court, Houston, TX 77056-5310

YEAR: 2008	W.O. 004110598	SCALE: 1"=40'	DWG. Z-2000	11 OF 12	REV. A

MIDDLESEX COUNTY MASSACHUSETTS
CITY OF SOMERVILLE

RIGHT-OF-WAY TRACT NUMBERS OWNERSHIP/AGENCY	TRACT J-2L-11 CITY OF SOMERVILLE MEDFORD STREET	TRACT J-2L-12 COMMONWEALTH OF MASSACHUSETTS (DCR) MCGRATH HWY
SURVEY DATA SURVEY COMPANY. VHB WATERTOWN MA FIELD BOOK: PAGES:	STA:116+32 PI 17°-03' LT. STA:116+82 PI 17°-41' RT. STA:119+68 PI 15°-19' LT. STA:119+70	PROPERTY LINE STA:120+31 PI 113°-18 LT.

WORKSPACE DETAILS
SCALE: N.T.S.

LEGEND

- PROPOSED NEW PERMANENT EASEMENT
- PROPOSED STAGING AREA
- PROPOSED TEMPORARY ACCESS ROAD (TAR)
- PROPOSED TEMPORARY WORKSPACE (TWS)
- PROPOSED ADDITIONAL TEMPORARY WORKSPACE (AWS)

ALIGNMENT DETAIL

LEGEND

- PROPERTY LINE
- PROPOSED PIPELINE
- EXISTING AGT EASEMENT
- TEMP. WORKSPACE
- ADDITIONAL TEMP. WORKSPACE
- STAGING AREA
- TEMP. ACCESS ROAD
- EXISTING AGT PIPELINE
- EXISTING EASEMENT
- STREAM/DITCH
- WETLAND BOUNDARY
- WETLANDS
- PIPELINE MILEPOST

DATE OF AERIAL PHOTOGRAPHY: 3-29-2007

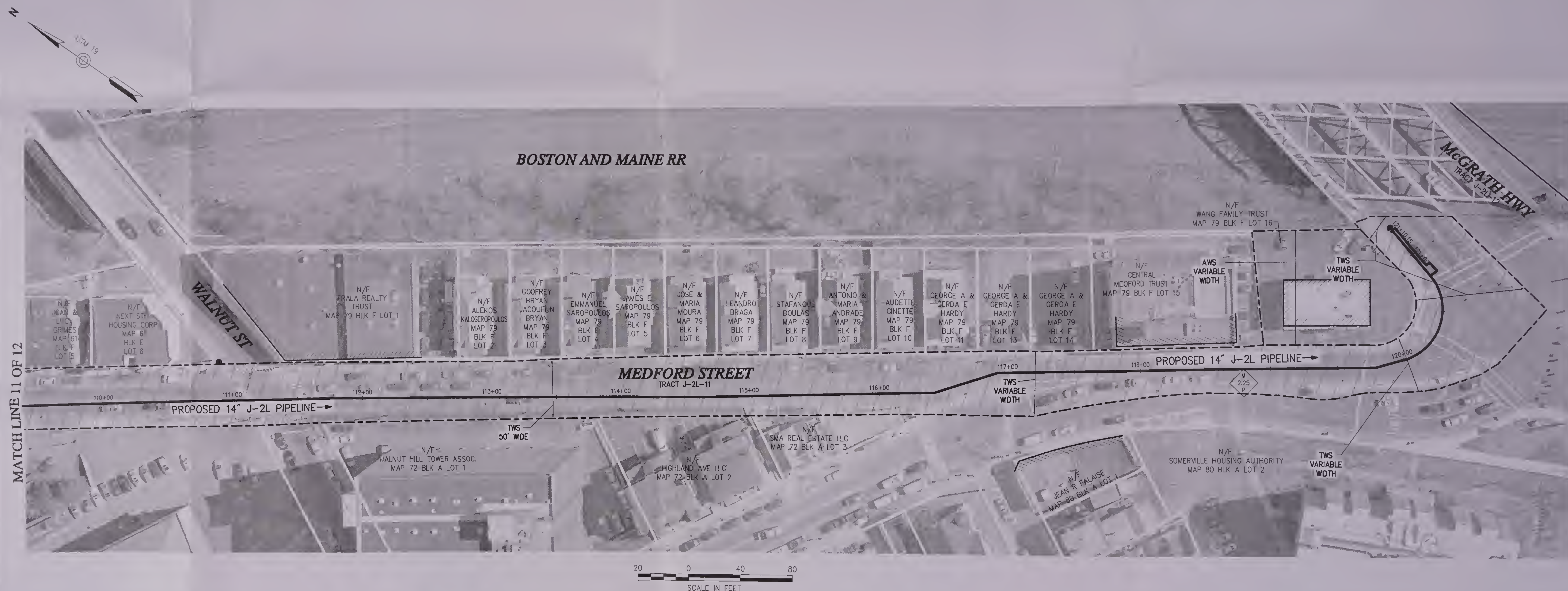

General Notes

1) THE PROPERTY LINES SHOWN ON THIS PLAN WERE COMPILED FROM LOCAL ASSESSOR'S PLATS AND FROM PREVIOUS PLANS AND DEEDS OF RECORD. VHB HAS NOT PERFORMED A FIELD SURVEY TO VERIFY THE PROPERTY LINES.
2) THE EXISTING CONDITIONS SHOWN ON THIS PLAN WERE DEVELOPED FROM A COMBINED EFFORT OF AERIAL PHOTOGRAMMETRIC MAPPING BY GOLDEN AERIAL, INC, BASED ON AERIAL PHOTOGRAPHS TAKEN ON MARCH 29, 2007, AND AUGMENTED BY AN ON-THE-GROUND SURVEY PERFORMED BY VHB OURING NOVEMBER 2007.
3) HORIZONTAL DATUM IS BASED ON UTM 19 PROJECTIONS, NAD 1983.
4) THE WETLANDS SHOWN ON THIS PLAN WERE DELINEATEO BY ENSR ENVIRONMENTAL INC, AND FIELD SURVEYED BY VHB IN NOVEMBER 2007

E & S FIGURES APPLICABLE TO ALL AREAS

IG.#	DWG. NO.	REFERENCE DWG.
	4981	MHWY L.O. 1960 INT. 93
	5561	MHWY L.O. 1966 ROUTE 93
	–	MHWY L.O MYSTIC AVE. MEDFORD AND SOMERVILLE
	5563	MHWY L.O. 1908/1966 INT 93
	5564	MHWY L.O. 1966 INT. 93
	5723	MHWY L.O. 1966 INT. 93

REV	DSN	CK	DESCRIPTION

VHB
Vanasse Hangen Brustlin, Inc.
Transportation
Land Development
Environmental Services
101 Walnut Street, P.O. Box 9151
Watertown, Massachusetts 02471-9151
617 924 1770 • FAX 617 924 2286

ENGINEERING APPROVALS				
DRAWN BY:	BID		CONSTRUCTION	
SLT		4/08		
TITLE	SIGNATURE	DATE	SIGNATURE	DATE

J-2 LOOP PROJECT
ALIGNMENT SHEET

LOC. SOMERVILLE MA

Spectra Energy
Algonquin Gas Transmission, LLC
5400 Westheimer Court, Houston, TX 77056-5310

YEAR: 2008	W.O. 004110598	SCALE: 1"=40'	DWG. Z-2000	12 OF 12	REV. A